 GPS Map Camera

Odgi, Chhattisgarh, India

7HF3+XGW, Odgi, Chhattisgarh 497335, India

Lat 23.275097°


Long 82.553648°

10/05/23 02:53 PM GMT +05:30



Google



 GPS Map Camera


Odgi, Chhattisgarh, India

7HF3+XGW, Odgi, Chhattisgarh 497335, India

Lat 23.275094°


Long 82.553619°

10/05/23 03:02 PM GMT +05:30



Google



 GPS Map Camera

Odgi, Chhattisgarh, India

7HF3+XGW, Odgi, Chhattisgarh 497335, India

Lat 23.275104°

Long 82.553636°

10/05/23 03:09 PM GMT +05:30



Google



GPS Map Camera

G College PG

Google


Odgi, Chhattisgarh, India
7HF3+XGW, Odgi, Chhattisgarh 497335, India
Lat 23.274791°
Long 82.55304°
10/11/22 12:02 PM



संस्थान के अंतर्गत विभिन्न विभागों के द्वारा आयोजित कार्यक्रमों का विवरण
 वर्ष 2022-23 के अंतर्गत विभिन्न विभागों के द्वारा आयोजित कार्यक्रमों का विवरण
 वर्ष 2022-23 के अंतर्गत विभिन्न विभागों के द्वारा आयोजित कार्यक्रमों का विवरण

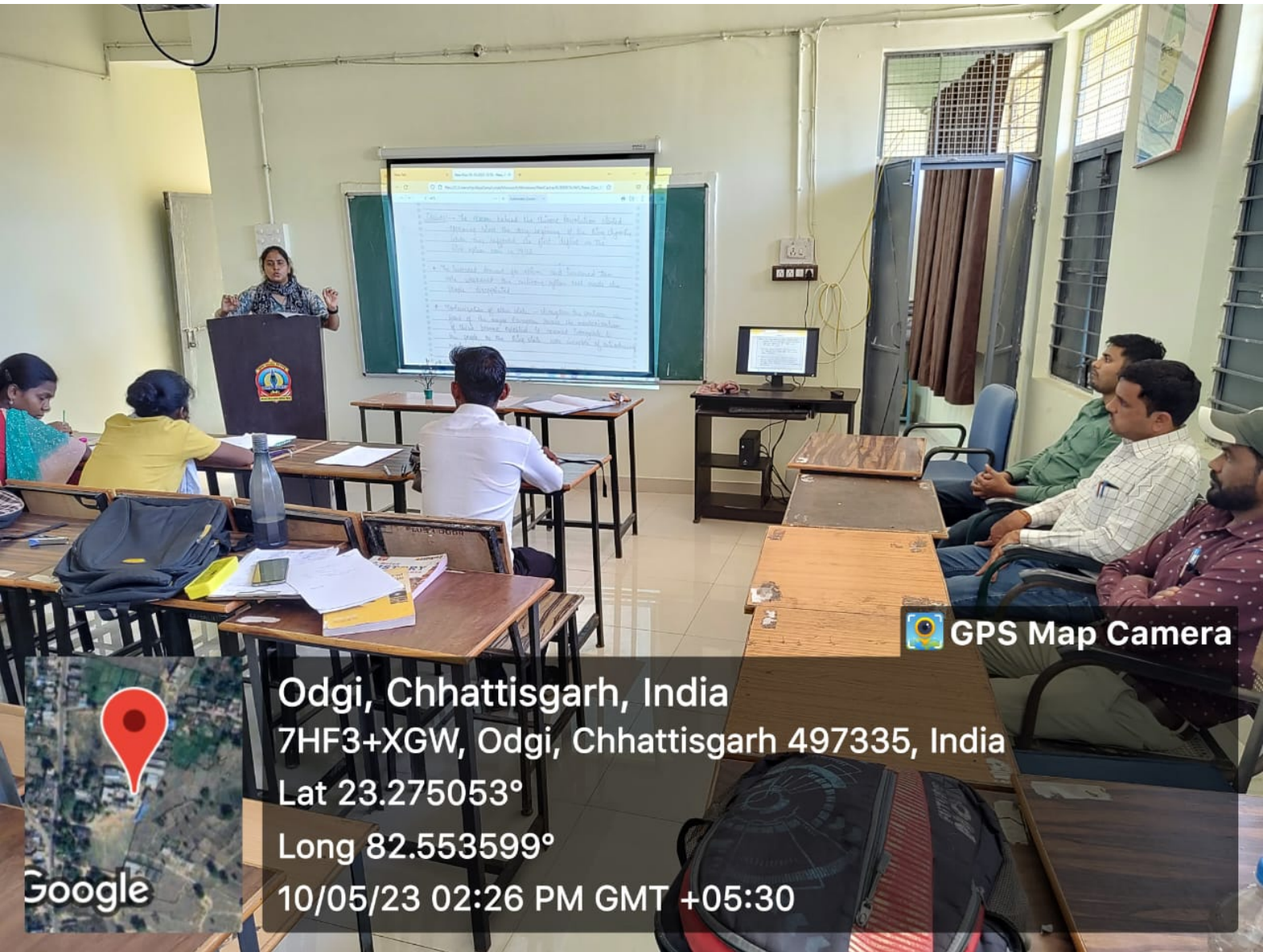
संस्थान अंतर्गत विभाग :-


- मुख्य कार्यालय
- अनुसंधान विभाग
- शैक्षणिक विभाग
- सहायक विभाग
- सहायक विभाग
- सहायक विभाग
- सहायक विभाग
- सहायक विभाग

 GPS Map Camera



Odgi, Chhattisgarh, India
7HF3+XGW, Odgi, Chhattisgarh 497335, India
Lat 23.275137°
Long 82.553054°
05/01/23 11:43 AM GMT +05:30



 GPS Map Camera

Odgi, Chhattisgarh, India

7HF3+XGW, Odgi, Chhattisgarh 497335, India

Lat 23.275053°

Long 82.553599°

10/05/23 02:26 PM GMT +05:30





GPS Map Camera

Odgi, Chhattisgarh, India
7HF3+XGW, Odgi, Chhattisgarh 497335, India
Lat 23.27516°
Long 82.553085°
05/12/22 11:20 AM GMT +05:30





 GPS Map Camera

Odgi, Chhattisgarh, India

7HF3+XGW, Odgi, Chhattisgarh 497335, India

Lat 23.275121°

Long 82.553068°

12/11/22 01:11 PM GMT +05:30



Google





Odgi, Chhattisgarh, India

7HF3+XGW, Odgi, Chhattisgarh 497

Lat 23.275121°

Long 82.553068°

12/11/22 12:25 PM GMT +05:30

Google



GPS Map Camera

Odgi, Chhattisgarh, India

7HF3+XGW, Odgi, Chhattisgarh 497335, India

Lat 23.275121°

Long 82.553068°

12/11/22 12:28 PM GMT +05:30



Google





Odgi, Chhattisgarh, India

7HF3+XGW, Odgi, Chhattisgarh 49

Lat 23.275121°

Long 82.553068°

12/11/22 12:18 PM GMT +05:30



Odgi, Chhattisgarh, India

7HF3+XGW, Odgi, Chhattisgarh 497335

Lat 23.275121°

Long 82.553068°

12/11/22 12:18 PM GMT +05:30



समाजशास्त्र विभाग
नार सत्र-2022-23
समस्त (क) प्रथम सेमेस्टर (अभ्यास) विभाग
दिनांक 10/11/22

GPS Map Camera

G College
PG
Google

Odgi, Chhattisgarh, India
7HF3+XGW, Odgi, Chhattisgarh 497335, India
Lat 23.274791°
Long 82.55304°
10/11/22 12:02 PM



GPS Map Camera

India



 GPS Map Camera



Odgi, Chhattisgarh, India

7HF3+XGW, Odgi, Chhattisgarh 497335, India

Lat 23.275103°

Long 82.55321°

25/04/23 12:32 PM GMT +05:30



 GPS Map Camera

Baikunthpur, Chhattisgarh, India

NH-43 ,Infront of Govt. PG College,

Baikunthpur, Chhattisgarh 497335, India

Lat 23.275564°

Long 82.553816°

18/04/23 12:36 PM GMT +05:30



Google



 GPS Map Camera

Antipal
College



43
Google

Odgi, Chhattisgarh, India
7HF3+XGW, Odgi, Chhattisgarh 497335, India
Lat 23.275044°
Long 82.553536°
16/11/22 01:43 PM



GPS Map Camera

Antipal
College

43
Google

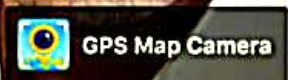
Odgi, Chhattisgarh, India
7HF3+XGW, Odgi, Chhattisgarh 497335, India
Lat 23.275038°
Long 82.553541°
16/11/22 01:43 PM



Chhatrapati
College

43
Google

Odgi, Chhattisgarh, India
7HF3+XGW, Odgi, Chhattisgarh 497335, India
Lat 23.275048°
Long 82.553549°
16/11/22 01:44 PM





GPS Map Camera

Principal
College



43

Google

Odgi, Chhattisgarh, India
7HF3+XGW, Odgi, Chhattisgarh 497335, India
Lat 23.275028°
Long 82.553532°
16/11/22 01:41 PM



GPS Map Camera



Odgi, Chhattisgarh, India
7HF3+XGW, Odgi, Chhattisgarh 497335, India
Lat 23.275018°
Long 82.553544°
16/11/22 01:43 PM



GPS Map

nthpur
College



Google

Odgi, Chhattisgarh, India

7HF3+XGW, Odgi, Chhattisgarh 497335, In

Lat 23.275432°

Long 82.553864°

09/02/23 02:22 PM



GPS Map Camera



Baikunthpur, Chhattisgarh, India

NH-43 ,Infront of Govt. PG College,

Baikunthpur, Chhattisgarh 497335, India

Lat 23.275457°

Long 82.553577°

13/01/23 02:42 PM



 GPS Map Camera

inthpur
College



Google

Baikunthpur, Chhattisgarh, India

**NH-43 ,Infront of Govt. PG College,
Baikunthpur, Chhattisgarh 497335, India**

Lat 23.275555°

Long 82.553782°

13/01/23 02:42 PM



Baikunthpur, Chhattisgarh, India

**NH-43 ,Infront of Govt. PG College, Baikunthpur,
Chhattisgarh 497335, India**

Lat 23.275548°

Long 82.553791°

02/02/23 02:39 PM



GPS Map Camera

Baikunthpur
College



Baikunthpur, Chhattisgarh, India

NH-43 ,Infront of Govt. PG College,


Baikunthpur, Chhattisgarh 497335, India

Lat 23.275554°

Long 82.553797°

08/02/23 02:45 PM



 GPS Map Camera



Baikunthpur, Chhattisgarh, India
NH-43 ,Infront of Govt. PG College, Baikunthpur,
Chhattisgarh 497335, India
Lat 23.275554°
Long 82.553797°
10/02/23 03:00 PM



GPS Map Camera



Baikunthpur, Chhattisgarh, India

NH-43 ,Infront of Govt. PG College,

Baikunthpur, Chhattisgarh 497335, India

Lat 23.275542°

Long 82.553808°

14/02/23 02:59 PM



GPS Map Camera

Badgaon, Chhattisgarh, India

6H6F+3J9, Badgaon, Chhattisgarh 497335, India

Lat 23.21073°

Long 82.573183°

05/02/23 07:06 AM GMT +05:30

IRANA
SUPPLIER



Google



GPS Map Camera

Chopan, Chhattisgarh, India

Unnamed Road, Chopan, Chhattisgarh 497335, India

Lat 23.197954°

Long 82.577135°

08/02/23 10:57 AM GMT +05:30



GPS Map Camera



Korea District, Chhattisgarh, India
6H6C+PW8, Chhattisgarh 497335, India

Lat 23.213498°

Long 82.570914°

07/02/23 10:22 AM GMT +05:30



 **GPS Map Camera**

Badgaon, Chhattisgarh, India

6H6F+3J9, Badgaon, Chhattisgarh 497335, India

Lat 23.21046°

Long 82.573791°

09/02/23 10:22 AM GMT +05:30



GPS Map Camera

Korea District, Chhattisgarh, India

Unnamed Road, Chhattisgarh 497335, India

Lat 23.213554°

Long 82.569259°

07/02/23 09:58 AM GMT +05:30



GPS Map Camera

Korea District, Chhattisgarh, India

Unnamed Road, Chhattisgarh 497335, India

Lat 23.213568°

Long 82.569259°

07/02/23 09:59 AM GMT +05:30





GPS Map Camera

सूरजपुर, छत्तीसगढ़, भारत
परताबपुर, छत्तीसगढ़, भारत

Lat 23.73146°

Long 82.964315°

11/03/23 03:04 PM GMT +05:30

Google




Baikunthpur, Chhattisgarh, India

7HC3+2J5, NH 43, Baikunthpur, Chhattisgarh 497335, India

Lat 23.269886°

Long 82.554142°

11/03/23 12:49 PM GMT +05:30





GPS Map Camera



Google

सूरजपुर, छत्तीसगढ़, भारत
परताबपुर, छत्तीसगढ़, भारत

Lat 23.73146°

Long 82.964315°

11/03/23 03:49 PM GMT +05:30



 **GPS Map Camera**



Odgi, Chhattisgarh, India

7HF3+XGW, Odgi, Chhattisgarh 497335, India

Lat 23.274938°

Long 82.553189°

24/05/23 11:23 AM GMT +05:30



GPS Map Camera

ओडगी, छत्तीसगढ़, भारत

7HF3+XGW, ओडगी, छत्तीसगढ़ 497335, भारत

Lat 23.274789°

Long 82.553204°

11/03/23 08:49 AM GMT +05:30